

West Shore Bureau of Fire


Lemoyne, PA

This report was generated on 11/3/2025 9:11:07 AM



Breakdown by Major Incident Types for Date Range

Zone(s): All Zones | Start Date: 10/01/2025 | End Date: 10/31/2025



MAJOR INCIDENT TYPE	# INCIDENTS	% of TOTAL
Fires	12	19.05%
Overpressure rupture, explosion, overheating - no fire	1	1.59%
Rescue & Emergency Medical Service	12	19.05%
Hazardous Condition (No Fire)	7	11.11%
Service Call	5	7.94%
Good Intent Call	12	19.05%
False Alarm & False Call	14	22.22%
TOTAL	63	100%

Only REVIEWED and/or LOCKED IMPORTED incidents are included. Summary results for a major incident type are not displayed if the count is zero.



Detailed Breakdown by Incident Type

INCIDENT TYPE	# INCIDENTS	% of TOTAL
111 - Building fire	11	17.46%
131 - Passenger vehicle fire	1	1.59%
251 - Excessive heat, scorch burns with no ignition	1	1.59%
311 - Medical assist, assist EMS crew	1	1.59%
320 - Emergency medical service, other	3	4.76%
322 - Motor vehicle accident with injuries	4	6.35%
323 - Motor vehicle/pedestrian accident (MV Ped)	1	1.59%
324 - Motor vehicle accident with no injuries.	3	4.76%
412 - Gas leak (natural gas or LPG)	1	1.59%
424 - Carbon monoxide incident	3	4.76%
440 - Electrical wiring/equipment problem, other	1	1.59%
445 - Arcing, shorted electrical equipment	2	3.17%
553 - Public service	3	4.76%
571 - Cover assignment, standby, moveup	2	3.17%
600 - Good intent call, other	1	1.59%
611 - Dispatched & cancelled en route	5	7.94%
641 - Vicinity alarm (incident in other location)	1	1.59%
651 - Smoke scare, odor of smoke	5	7.94%
710 - Malicious, mischievous false call, other	1	1.59%
712 - Direct tie to FD, malicious false alarm	1	1.59%
715 - Local alarm system, malicious false alarm	1	1.59%
730 - System malfunction, other	4	6.35%
736 - CO detector activation due to malfunction	1	1.59%
740 - Unintentional transmission of alarm, other	3	4.76%
743 - Smoke detector activation, no fire - unintentional	1	1.59%
744 - Detector activation, no fire - unintentional	1	1.59%
745 - Alarm system activation, no fire - unintentional	1	1.59%
TOTAL INCIDENTS:	63	100%

Only REVIEWED and/or LOCKED IMPORTED incidents are included. Summary results for a major incident type are not displayed if the count is zero.



West Shore Bureau of Fire

Lemoyne, PA

This report was generated on 11/3/2025 9:11:45 AM



Incident Address and Type for Date Range (Landscape)

Incident Status(s): All Incident Statuses | Start Date: 10/01/2025 | End Date: 10/31/2025

INCIDENT #	DATE	LOCATION TYPE	ADDRESS	INCIDENT TYPE	ALARM	CLEARED SCENE
2025-612	10/01/2025		4 LEMOYNE DR , Lemoyne, PA, 17043	Smoke scare, odor of smoke	10/01/2025 14:20	10/01/2025 14:39
2025-613	10/02/2025		3032 LOGAN ST , Camp Hill (PC RR name Lemoyne-Camp Hill), PA, 17011	Carbon monoxide incident	10/02/2025 07:21	10/02/2025 08:12
2025-614	10/02/2025	Intersection	S THIRD ST / LOWTHER ST, Lemoyne, PA, 17043	Motor vehicle/pedestrian accident (MV Ped)	10/02/2025 17:45	10/02/2025 21:00
2025-615	10/02/2025		80 BAR SOUTH DR , East Pennsboro (Township of), PA, 17011	Malicious, mischievous false call, other	10/02/2025 22:15	10/02/2025 22:48
2025-616	10/03/2025		2848 BANKS ST , Penbrook, PA, 17103	Building fire	10/03/2025 09:21	10/03/2025 10:40
2025-617	10/03/2025		724 BOSLER AVE , Lemoyne, PA, 17043	Emergency medical service, other	10/03/2025 12:42	10/03/2025 12:50
2025-618	10/03/2025		168 S 32ND ST , Camp Hill (PC RR name Lemoyne-Camp Hill), PA, 17011	Smoke detector activation, no fire - unintentional	10/03/2025 13:28	10/03/2025 13:39
2025-619	10/03/2025	Intersection	S ENOLA RD / MARKET ST, East Pennsboro (Township of), PA, 17025	Public service	10/03/2025 18:20	10/03/2025 18:28
2025-620	10/03/2025		57 OAKWOOD AVE , Upper Allen (Township of), PA, 00000	Building fire	10/03/2025 21:02	10/03/2025 22:12
2025-621	10/03/2025		5450 CARLISLE PIKE X105, Hampden (Township of), PA, 00000	Cover assignment, standby, moveup	10/03/2025 21:18	10/03/2025 21:40
2025-622	10/04/2025		915 STATE ST , Lemoyne, PA, 17043	Alarm system activation, no fire - unintentional	10/04/2025 00:14	10/04/2025 01:17
2025-623	10/04/2025		12 GETTYSBURG PIKE X105, Upper Allen (Township of), PA, 000000000	Building fire	10/04/2025 00:16	10/04/2025 03:27
2025-624	10/04/2025		601 GIBSON BLVD , Swatara (Township of), PA, 17110	Dispatched & cancelled en route	10/04/2025 05:40	10/04/2025 05:47
2025-625	10/06/2025	Intersection	N 2nd ST / Taylor Bridge Bypass East off, Wormleysburg, PA, 17043	Dispatched & cancelled en route	10/06/2025 05:30	10/06/2025 05:34
2025-626	10/06/2025		104 CLARKTON CT , Lemoyne, PA, 17043	Smoke scare, odor of smoke	10/06/2025 15:39	10/06/2025 15:44
2025-627	10/06/2025		MM 41.1 83 N , Lemoyne, PA, 17043	Motor vehicle accident with injuries	10/06/2025 20:27	10/06/2025 21:09
2025-628	10/08/2025		113 S 18TH ST , Camp Hill (PC RR name Lemoyne-Camp Hill), PA, 17011	CO detector activation due to malfunction	10/08/2025 00:54	10/08/2025 01:15
2025-629	10/08/2025		101 GIBSON ST , Swatara (Township of), PA, 00000	Building fire	10/08/2025 10:17	10/08/2025 10:23
2025-630	10/09/2025	Intersection	MARKET ST / S 34TH ST, Camp Hill (PC RR name Lemoyne-Camp Hill), PA, 17011	Motor vehicle accident with injuries	10/09/2025 15:56	10/09/2025 16:04
2025-631	10/10/2025		607 MARKET ST , Lemoyne, PA, 17043	Dispatched & cancelled en route	10/10/2025 01:42	10/10/2025 01:51
2025-632	10/10/2025		1253 KUNKLES MILL RD , Warrington (Township of), PA, 17339	Building fire	10/10/2025 02:55	10/10/2025 07:20
2025-633	10/10/2025		830 WYNNEWOOD RD , Camp Hill (PC RR name Lemoyne-Camp Hill), PA, 17011	Unintentional transmission of alarm, other	10/10/2025 08:34	10/10/2025 08:46
2025-634	10/10/2025		164 S 32ND ST , Camp Hill (PC RR name Lemoyne-Camp Hill), PA, 17011	Carbon monoxide incident	10/10/2025 15:49	10/10/2025 16:17
2025-635	10/11/2025	Intersection	TAYLOR BRIDGE BYP W / N 21ST ST, East Pennsboro (Township of), PA, 17011	Motor vehicle accident with injuries	10/11/2025 17:24	10/11/2025 17:32
2025-636	10/11/2025		4 DULLES DR W , East Pennsboro (Township of), PA, 17011	System malfunction, other	10/11/2025 23:19	10/11/2025 23:41
2025-637	10/11/2025		100 S 24TH ST , Camp Hill (PC RR name Lemoyne-Camp Hill), PA, 17011	Electrical wiring/equipment problem, other	10/11/2025 23:39	10/11/2025 23:53
2025-638	10/12/2025		3 STEPHEN TER , East Pennsboro (Township of), PA, 17011	Local alarm system, malicious false alarm	10/12/2025 20:48	10/12/2025 21:15
2025-639	10/12/2025		3 STEPHEN TER , East Pennsboro (Township of), PA, 17011	System malfunction, other	10/12/2025 22:28	10/12/2025 22:50
2025-640	10/12/2025		4 RICHLAND LN , East Pennsboro (Township of), PA, 17011	Carbon monoxide incident	10/12/2025 22:57	10/12/2025 23:12

Location Type is only filled in when it is marked Intersection, Directions, or National Grid on Basic Info 3.



emergencyreporting.com

Doc Id: 1251

Page # 1 of 2

INCIDENT #	DATE	LOCATION TYPE	ADDRESS	INCIDENT TYPE	ALARM	CLEARED SCENE
2025-641	10/13/2025		330 WILLOW AVE , Camp Hill (PC RR name Lemoyne-Camp Hill), PA, 17011	Arcing, shorted electrical equipment	10/13/2025 10:12	10/13/2025 10:30
2025-642	10/13/2025		111 S THIRD ST , Lemoyne, PA, 17043	Emergency medical service, other	10/13/2025 18:12	10/13/2025 18:25
2025-643	10/14/2025		1100 OLD QUAKER RD , Newberry (Township of), PA, 00000	Building fire	10/14/2025 03:18	10/14/2025 04:37
2025-644	10/14/2025		3125 MARKET ST , Camp Hill (PC RR name Lemoyne-Camp Hill), PA, 17011	System malfunction, other	10/14/2025 08:17	10/14/2025 08:25
2025-645	10/14/2025	Intersection	BRIDGE ST / SIXTEENTH ST, New Cumberland, PA, 17070	Motor vehicle accident with no injuries.	10/14/2025 11:19	10/14/2025 11:28
2025-646	10/15/2025		1900 HIGH ST , Camp Hill (PC RR name Lemoyne-Camp Hill), PA, 17011	Building fire	10/15/2025 13:31	10/15/2025 13:49
2025-647	10/16/2025		312 N 26TH ST , Camp Hill (PC RR name Lemoyne-Camp Hill), PA, 17011	Unintentional transmission of alarm, other	10/16/2025 07:18	10/16/2025 07:25
2025-648	10/17/2025		3400 HARTZDALE DR , Lower Allen (Township of), PA, 17011	Gas leak (natural gas or LPG)	10/17/2025 00:23	10/17/2025 00:39
2025-649	10/18/2025		3125 MARKET ST , Camp Hill (PC RR name Lemoyne-Camp Hill), PA, 17011	Dispatched & cancelled en route	10/18/2025 09:56	10/18/2025 10:03
2025-650	10/18/2025		3357 SPRING RD , Middlesex (Township of), PA, 00000	Building fire	10/18/2025 14:57	10/18/2025 17:17
2025-651	10/18/2025		277 N LOCUST POINT RD X527, Silver Spring (Township of), PA, 17050	Cover assignment, standby, moveup	10/18/2025 15:17	10/18/2025 18:21
2025-652	10/19/2025		930 HUMMEL AVE , Lemoyne, PA, 17043	Public service	10/19/2025 16:03	10/19/2025 16:15
2025-653	10/19/2025		278 LOWTHER ST , Lemoyne, PA, 17043	Arcing, shorted electrical equipment	10/19/2025 21:47	10/19/2025 21:57
2025-654	10/20/2025		734 ELKWOOD DR , New Cumberland, PA, 17070	Smoke scare, odor of smoke	10/20/2025 05:28	10/20/2025 05:42
2025-655	10/20/2025	Intersection	WALNUT ST / N 20TH ST, Camp Hill (PC RR name Lemoyne-Camp Hill), PA, 17011	Vicinity alarm (incident in other location)	10/20/2025 12:25	10/20/2025 12:27
2025-656	10/21/2025		MM 41.1 83 N , Lemoyne, PA, 17043	Motor vehicle accident with injuries	10/21/2025 06:43	10/21/2025 07:26
2025-657	10/23/2025	Intersection	N 25TH ST / CUMBERLAND BLVD, Camp Hill (PC RR name Lemoyne-Camp Hill), PA, 17011	Motor vehicle accident with no injuries.	10/23/2025 14:38	10/23/2025 15:04
2025-658	10/23/2025		750 N FRONT ST , Steelton, PA, 17113	Building fire	10/23/2025 15:40	10/23/2025 15:41
2025-659	10/24/2025		4 MARSHALL DR , East Pennsboro (Township of), PA, 17025	Unintentional transmission of alarm, other	10/24/2025 13:52	10/24/2025 13:57
2025-660	10/24/2025		216 S THIRD ST , Lemoyne, PA, 17043	Motor vehicle accident with no injuries.	10/24/2025 21:45	10/24/2025 21:49
2025-661	10/25/2025		565 HARVEST DR , Swatara (Township of), PA, 17000	Smoke scare, odor of smoke	10/25/2025 19:53	10/25/2025 20:19
2025-662	10/25/2025		20 S FRONT ST , Wormleysburg, PA, 17043	Emergency medical service, other	10/25/2025 23:29	10/25/2025 23:48
2025-663	10/26/2025		2121 CREEK RD , Camp Hill (PC RR name Lemoyne-Camp Hill), PA, 17011	Passenger vehicle fire	10/26/2025 05:09	10/26/2025 06:03
2025-664	10/26/2025		3655 CHAMBERS HILL RD , Swatara (Township of), PA, 17111	Dispatched & cancelled en route	10/26/2025 16:48	10/26/2025 16:48
2025-665	10/26/2025		111 S THIRD ST , Lemoyne, PA, 17043	Medical assist, assist EMS crew	10/26/2025 16:18	10/26/2025 16:41
2025-666	10/27/2025		425 N 21ST ST , East Pennsboro (Township of), PA, 17011	Excessive heat, scorch burns with no ignition	10/27/2025 07:32	10/27/2025 08:10
2025-667	10/28/2025		36 ERFORD RD , East Pennsboro (Township of), PA, 17011	Direct tie to FD, malicious false alarm	10/28/2025 14:51	10/28/2025 15:02
2025-668	10/29/2025		202 BOSLER AVE , Lemoyne, PA, 17043	Building fire	10/29/2025 07:22	10/29/2025 12:25
2025-669	10/29/2025		819 MARKET ST , Lemoyne, PA, 17043	Smoke scare, odor of smoke	10/29/2025 07:58	10/29/2025 08:30
2025-670	10/30/2025		20 ERFORD RD , East Pennsboro (Township of), PA, 17011	Detector activation, no fire - unintentional	10/30/2025 11:08	10/30/2025 11:24
2025-671	10/30/2025		1614 WALNUT ST , Camp Hill (PC RR name Lemoyne-Camp Hill), PA, 17011	System malfunction, other	10/30/2025 16:19	10/30/2025 16:26
2025-672	10/31/2025		2 MEADOW LN , Swatara (Township of), PA, 00000	Building fire	10/31/2025 02:01	10/31/2025 02:24
2025-673	10/31/2025		1907 LINCOLN ST , Camp Hill (PC RR name Lemoyne-Camp Hill), PA, 17011	Public service	10/31/2025 13:26	10/31/2025 13:30
2025-674	10/31/2025		202 BOSLER AVE , Lemoyne, PA, 17043	Good intent call, other	10/31/2025 13:31	10/31/2025 13:31

Location Type is only filled in when it is marked Intersection, Directions, or National Grid on Basic Info 3.



West Shore Bureau of Fire

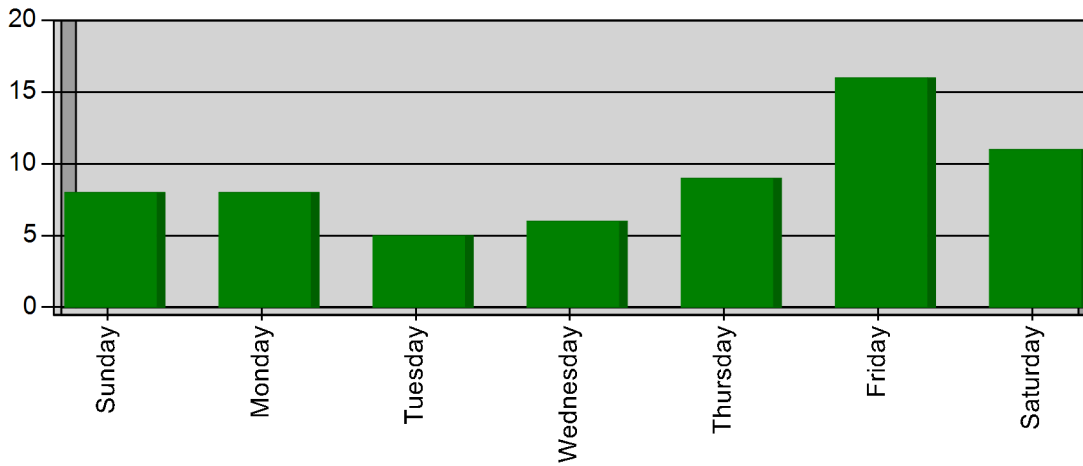
Lemoyne, PA

This report was generated on 11/3/2025 9:12:10 AM



Incidents by Day of the Week for Date Range

Start Date: 10/01/2025 | End Date: 10/31/2025



DAY OF THE WEEK	# INCIDENTS
Sunday	8
Monday	8
Tuesday	5
Wednesday	6
Thursday	9
Friday	16
Saturday	11
TOTAL	63

Only REVIEWED incidents included



West Shore Bureau of Fire

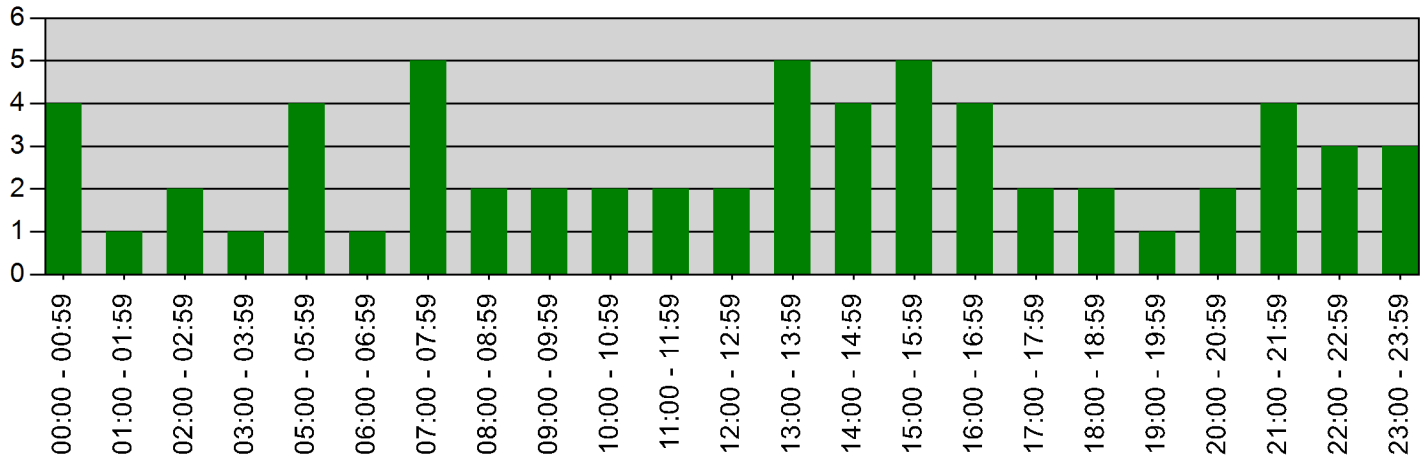
Lemoyne, PA

This report was generated on 11/3/2025 9:12:35 AM



Incidents by Hour for Date Range

Start Date: 10/01/2025 | End Date: 10/31/2025



HOUR	# of CALLS
00:00 - 00:59	4
01:00 - 01:59	1
02:00 - 02:59	2
03:00 - 03:59	1
05:00 - 05:59	4
06:00 - 06:59	1
07:00 - 07:59	5
08:00 - 08:59	2
09:00 - 09:59	2
10:00 - 10:59	2
11:00 - 11:59	2
12:00 - 12:59	2
13:00 - 13:59	5
14:00 - 14:59	4
15:00 - 15:59	5
16:00 - 16:59	4
17:00 - 17:59	2
18:00 - 18:59	2
19:00 - 19:59	1
20:00 - 20:59	2
21:00 - 21:59	4
22:00 - 22:59	3
23:00 - 23:59	3

Only REVIEWED incidents included

