Cumberland County Comprehensive Plan - Lemoyne -

Final Draft - January 9, 2009

0 250 500 1,000 1,500 2,000 2,500 Feet

1 inch = 1,000 feet

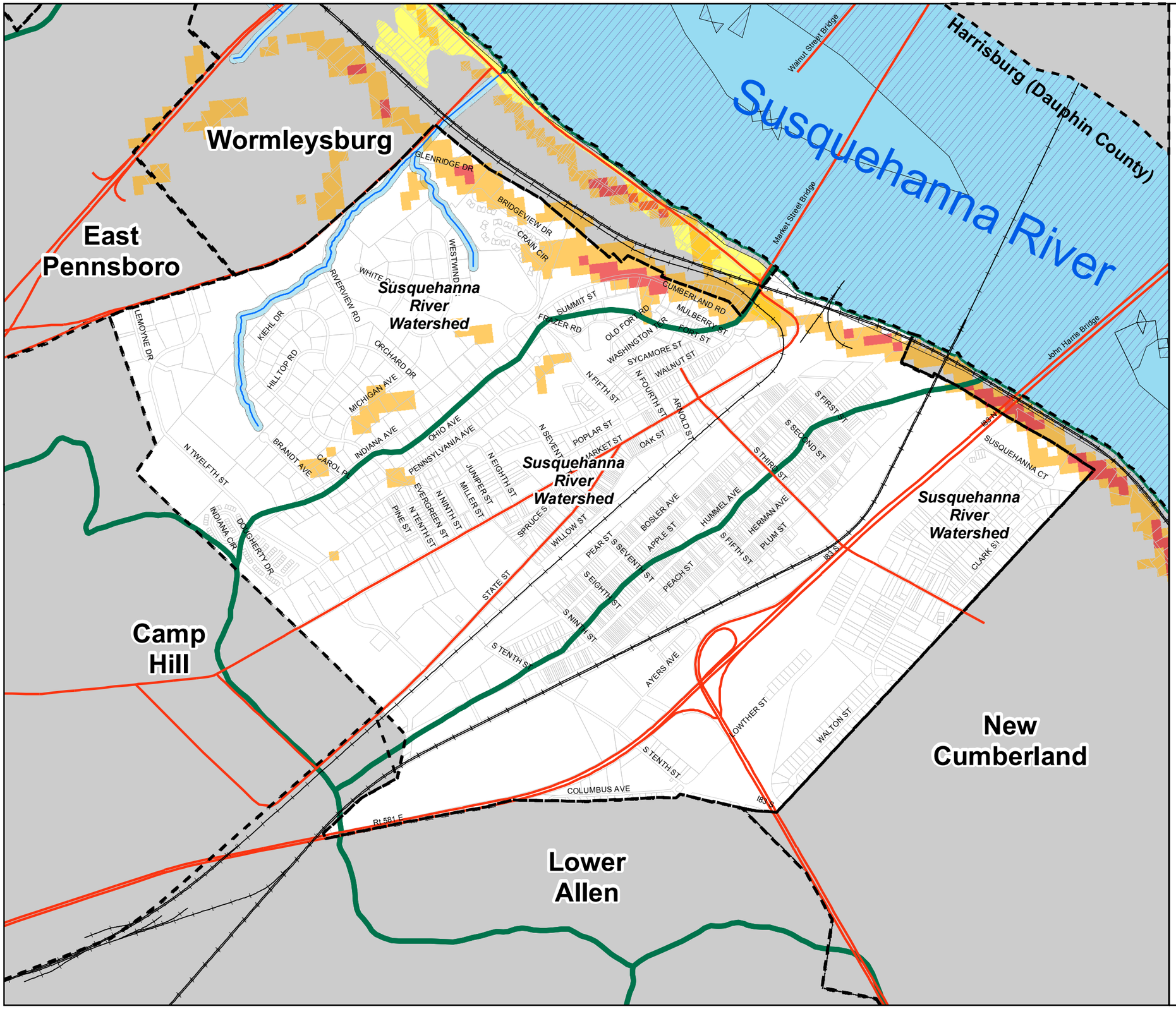

Legend

- Watersheds
- Wetlands
- Slope 15 - 25%
- Slope >25%
- 100 Year Floodplain
- Stream Corridor
- Major Roads
- Railroads
- Streams
- Water
- Parcels
- Municipal Boundaries

For GIS Data Sources, Please see Appendix 1

N

Cumberland County Inset

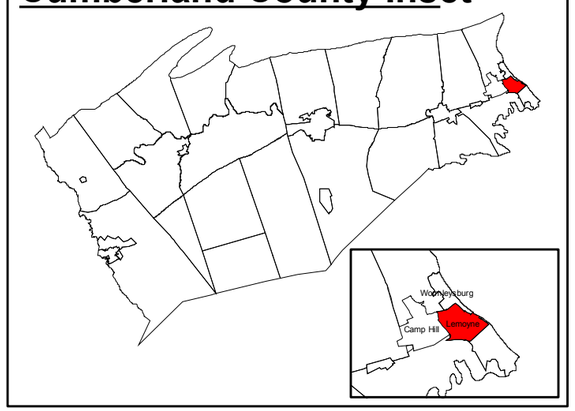

ARRO
ENGINEERING & ENVIRONMENTAL CONSULTANTS
OUT IN FRONT

RETTEW
We answer to you.

Map B.1.2 Conservation Overlay

Cumberland County Comprehensive Plan - Lemoyne -

Final Draft - January 9, 2009

0 250 500 1,000 1,500 2,000 2,500 Feet

1 inch = 1,000 feet

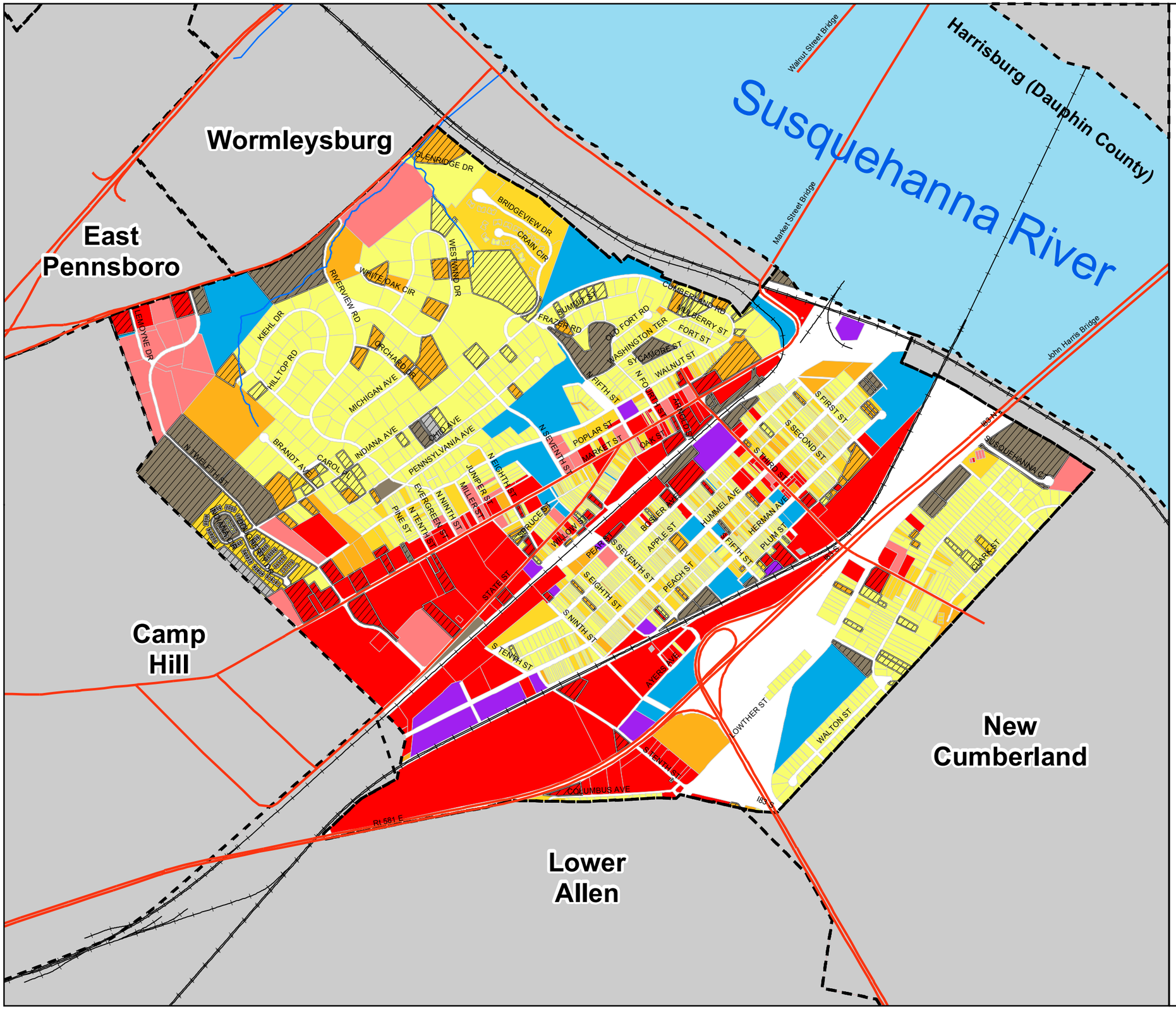

Legend

- Land Value > 50% of Building Value
- Residential - Single Family
- Residential - Multi-Family
- Residential - Other
- Commercial
- Office
- Institutional
- Industrial
- Communication
- Vacant
- Transportation
- Major Roads
- Railroads
- Streams
- Water
- Municipal Boundaries

N

For GIS Data Sources, Please see Appendix 1

Cumberland County Inset

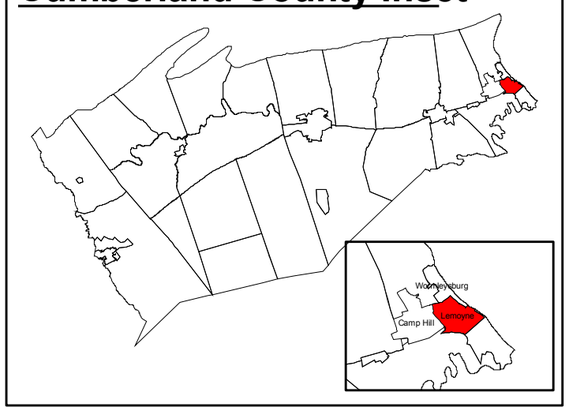

ARRO ENGINEERING & ENVIRONMENTAL CONSULTANTS OUT IN FRONT

RETTEW We answer to you.

Map E.2.1 Existing Land Use

Cumberland County Comprehensive Plan - Lemoyne -

Final Draft - January 9, 2009

0 250 500 1,000 1,500 2,000 2,500 Feet

1 inch = 1,000 feet

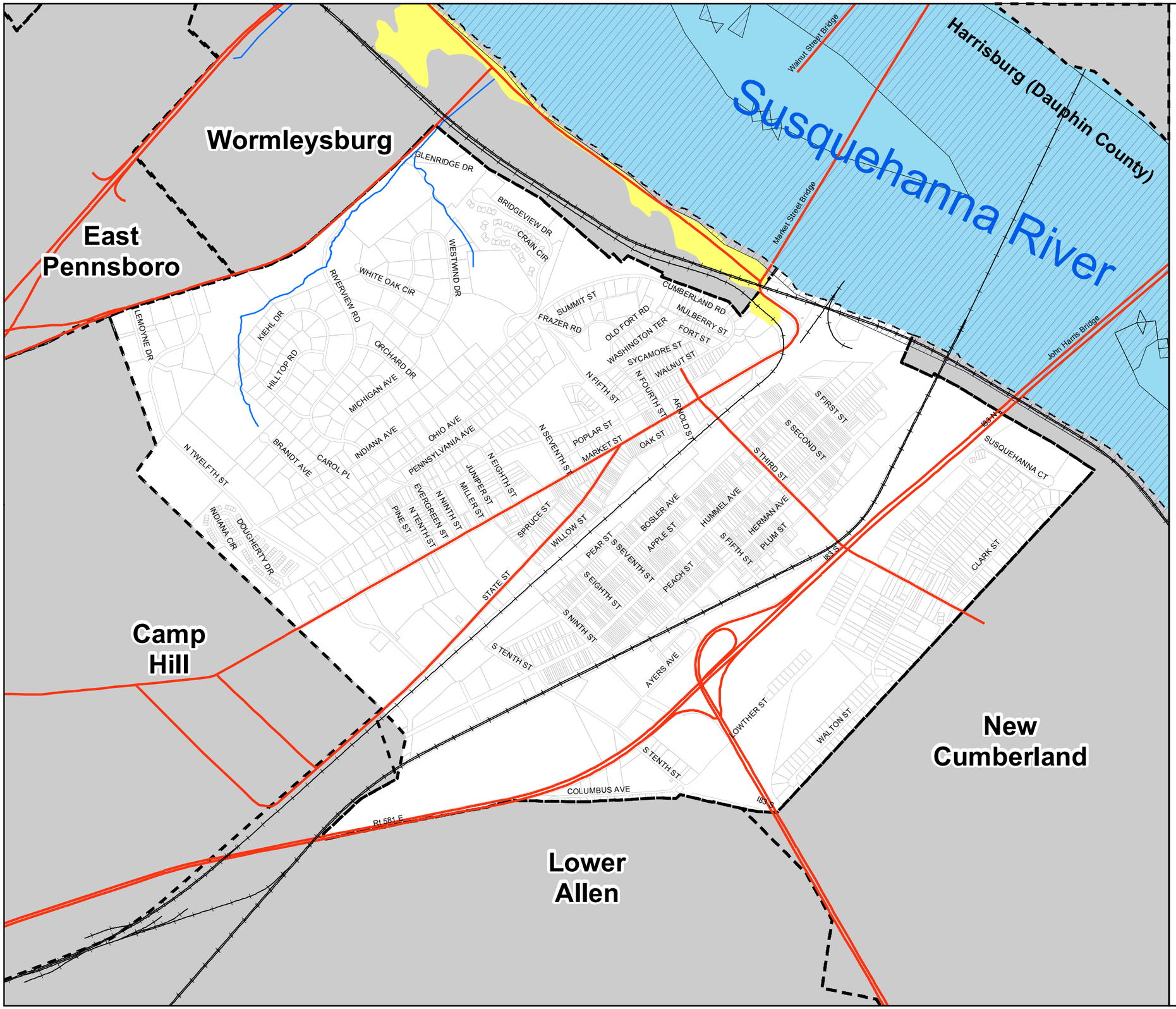

Legend

- Wetlands
- 100 Year Floodplain
- Major Roads
- Railroads
- Streams
- Water
- Parcels
- Municipal Boundaries

N

For GIS Data Sources, Please see Appendix 1

Cumberland County Inset

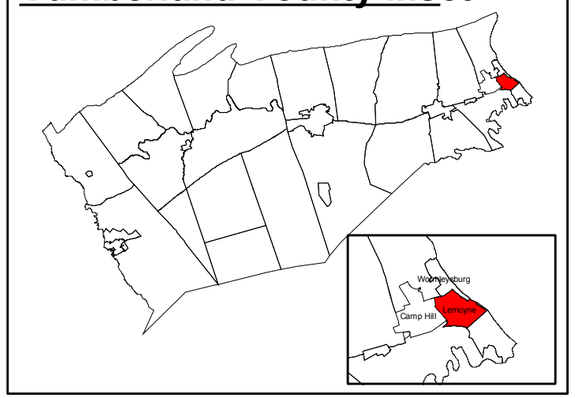

ARRO ENGINEERING & ENVIRONMENTAL CONSULTANTS OUT IN FRONT

RETTEW We answer to you.

Map E.3.4 Floodplain & Wetlands

Cumberland County Comprehensive Plan - Lemoyne -

Final Draft - January 9, 2009

0 250 500 1,000 1,500 2,000 2,500 Feet

1 inch = 1,000 feet

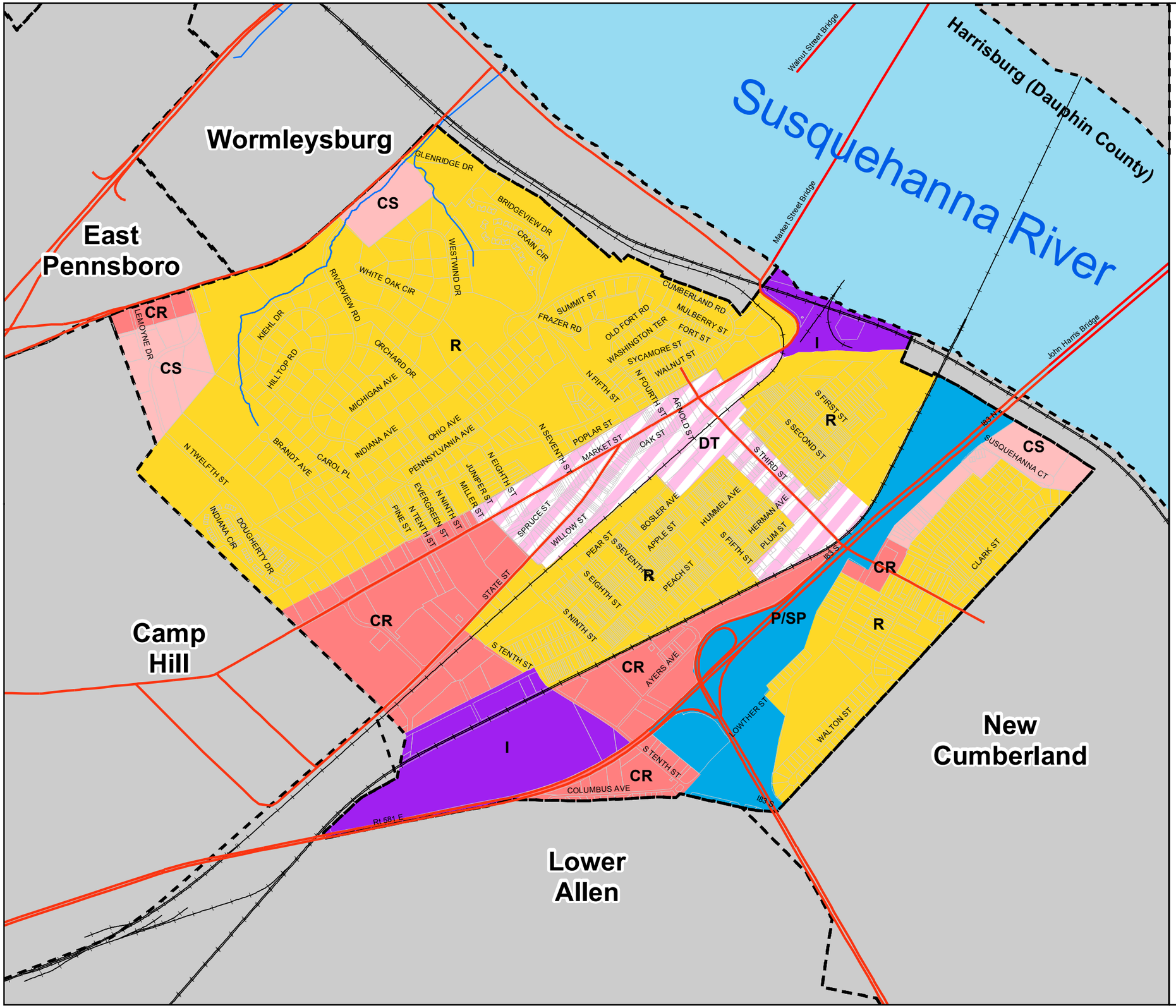

Legend

- R-Residential
- DT-Downtown
- CR-Commercial/Retail
- CS-Commercial/Services
- P/SP-Public/Semi-Public
- I-Industrial
- Major Roads
- Railroads
- Streams
- Water
- Parcels
- Municipal Boundaries

For GIS Data Sources, Please see Appendix 1

N

Cumberland County Inset

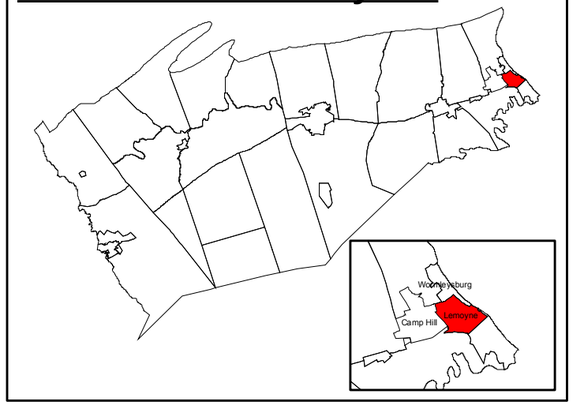

ARRO ENGINEERING & ENVIRONMENTAL CONSULTANTS OUT IN FRONT

RETTEW We answer to you.

Map B.1.1 Future Landuse/ Development

Cumberland County Comprehensive Plan - Lemoyne -

Final Draft - January 9, 2009

0 250 500 1,000 1,500 2,000 2,500 Feet

1 inch = 1,000 feet

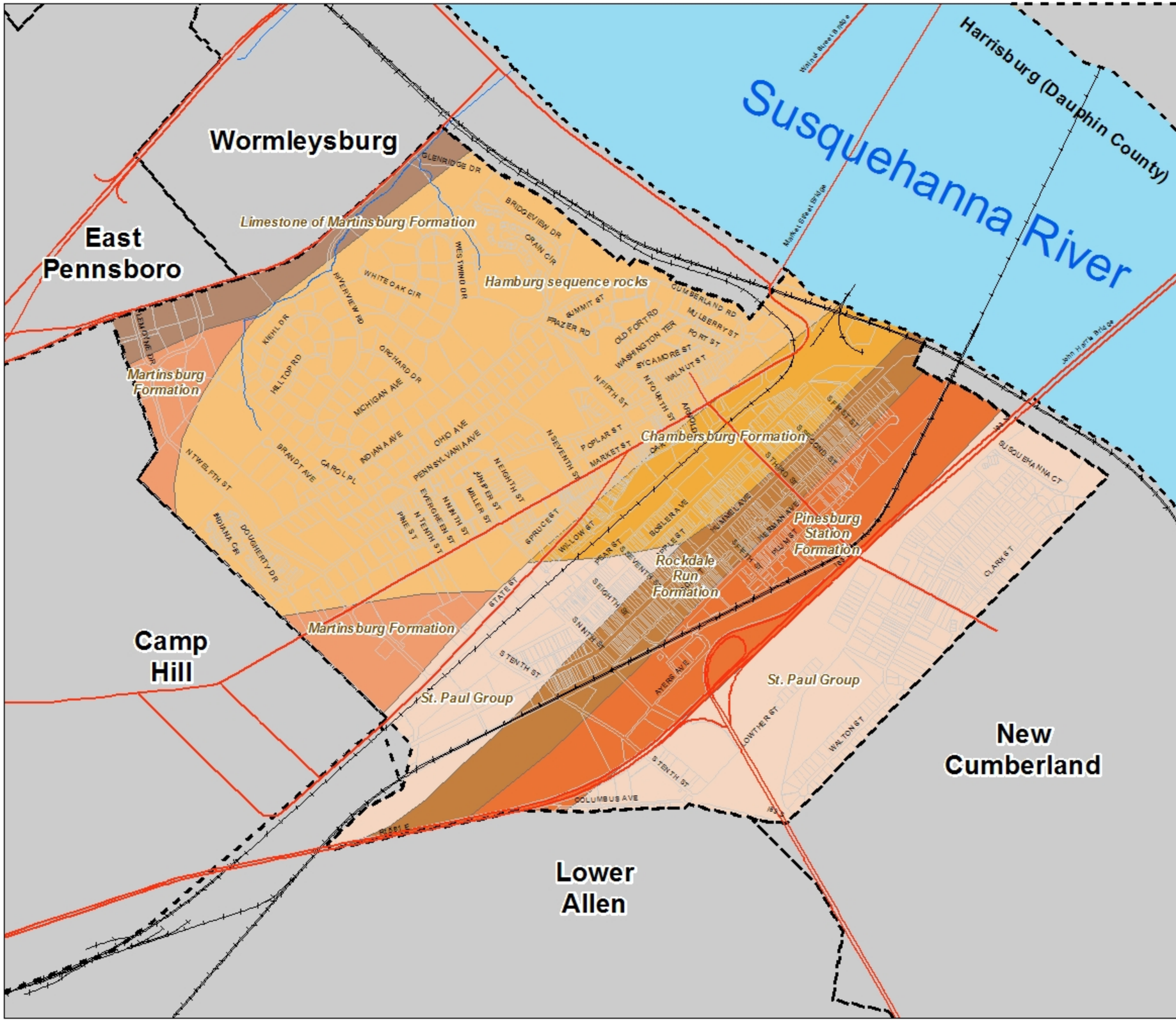

Legend

- Chambersburg Formation
- Hamburg sequence rocks
- Limestone of Martinsburg Formation
- Martinsburg Formation
- Pinesburg Station Formation
- Rockdale Run Formation
- St. Paul Group
- Major Roads
- Railroads
- Streams
- Water
- Parcels
- Municipal Boundaries

For GIS Data Sources, Please see Appendix 1

N

Cumberland County Inset

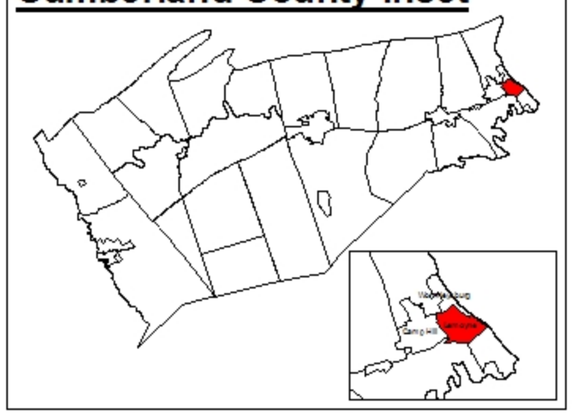

ARRO ENGINEERING & ENVIRONMENTAL CONSULTANTS OUT IN FRONT

RETTEW We answer to you.

Map E.3.2 Geology and Groundwater Resources

Cumberland County Comprehensive Plan - Lemoyne -

Final Draft - January 9, 2009

0 250 500 1,000 1,500 2,000 2,500 Feet

1 inch = 1,000 feet

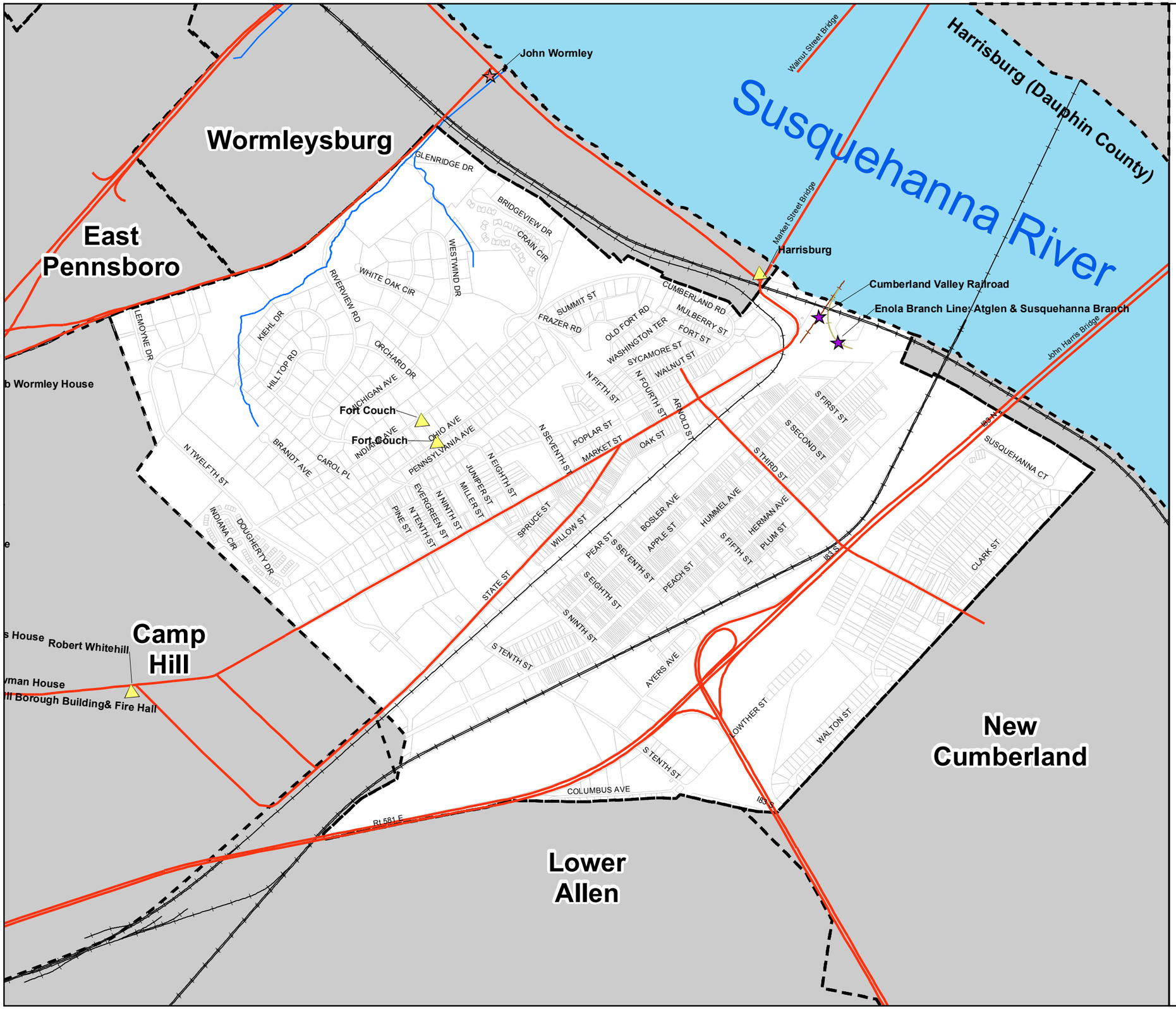

Legend

- Historic Marker
- Eligible for National Register of Historic Places
- Ineligible for National Register of Historic Places
- Status for listing Undetermined
- Major Roads
- Railroads
- Historic Cumberland Railroad
- Historic Enola Branch Line
- Streams
- Water
- Parcels
- Municipal Boundaries

For GIS Data Sources, Please see Appendix 1

N

Cumberland County Inset

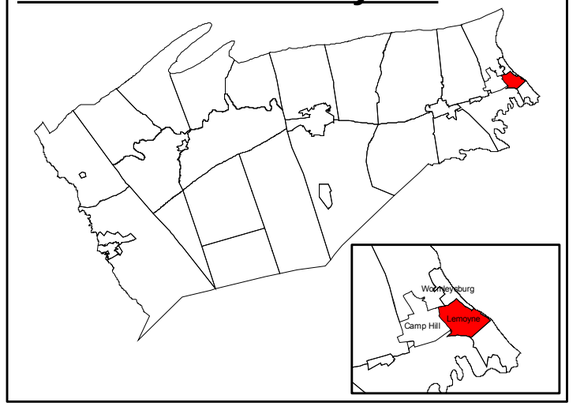

ARRO ENGINEERING & ENVIRONMENTAL CONSULTANTS OUT IN FRONT

RETTEW We answer to you.

Map E.3.9 Historic Resources

Cumberland County Comprehensive Plan - Lemoyne -

Final Draft - January 9, 2009

0 250 500 1,000 1,500 2,000 2,500 Feet

1 inch = 1,000 feet

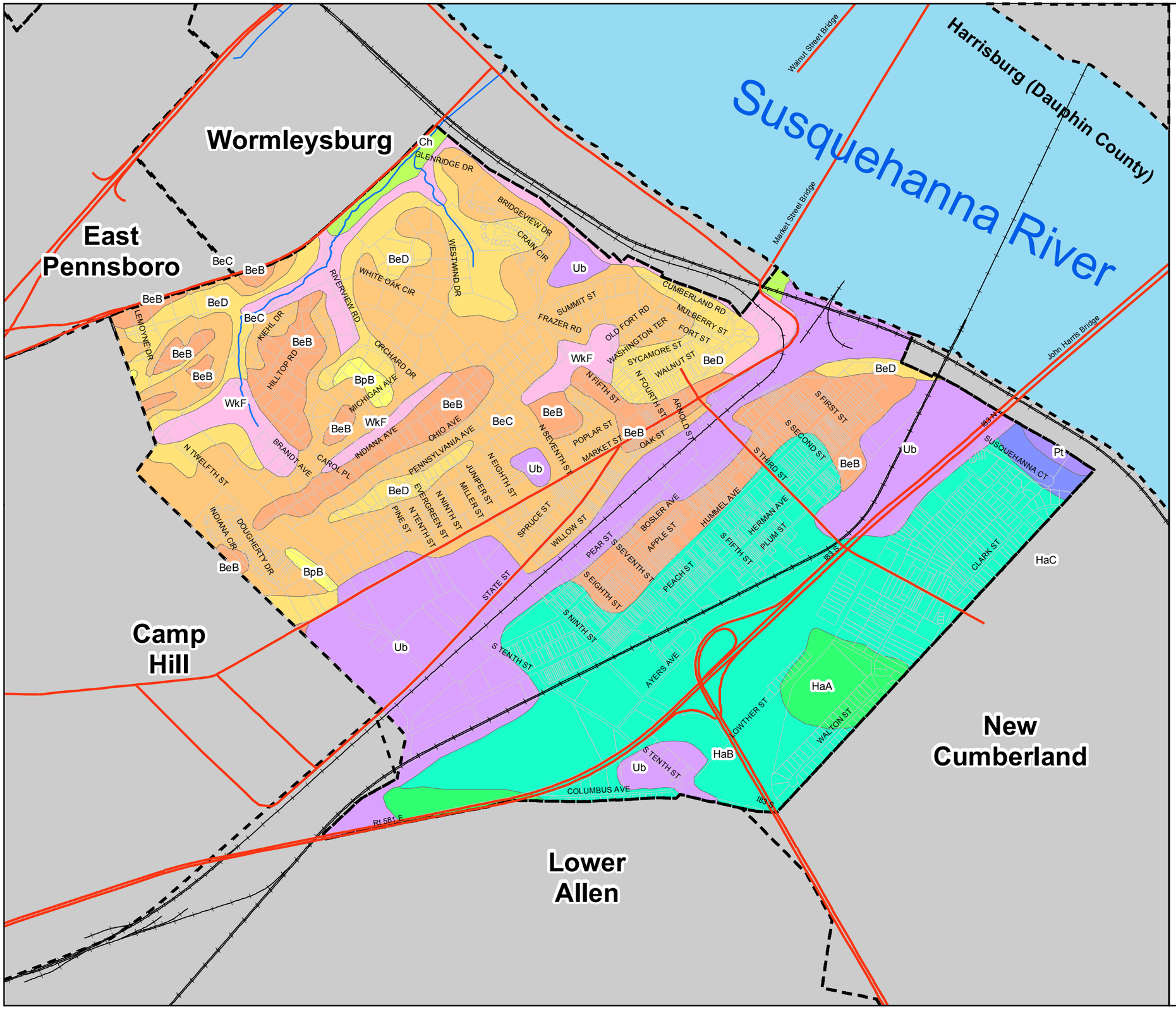

Legend

BdC	HaB	Major Roads
BeB	HaC	Railroads
BeC	HcC	Streams
BeD	Pt	Water
BpB	Ub	Parcels
Ch	W	Municipal Boundaries
DuB	WkF	
HaA		

N

For GIS Data Sources, Please see Appendix 1

Cumberland County Inset

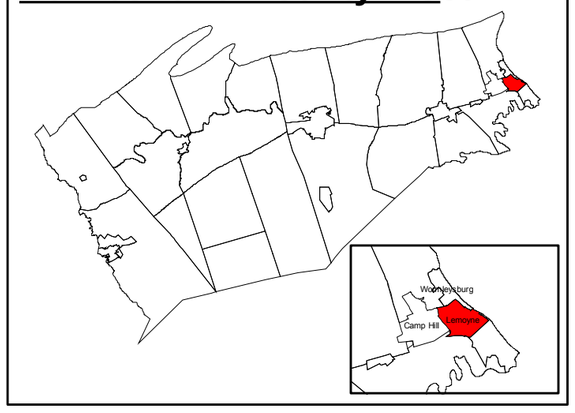

ARRO ENGINEERING & ENVIRONMENTAL CONSULTANTS OUT IN FRONT

RETTEW We answer to you.

Map E.3.6 Soils

Cumberland County Comprehensive Plan - Lemoyne -

Final Draft - January 9, 2009

0 250 500 1,000 1,500 2,000 2,500 Feet

1 inch = 1,000 feet

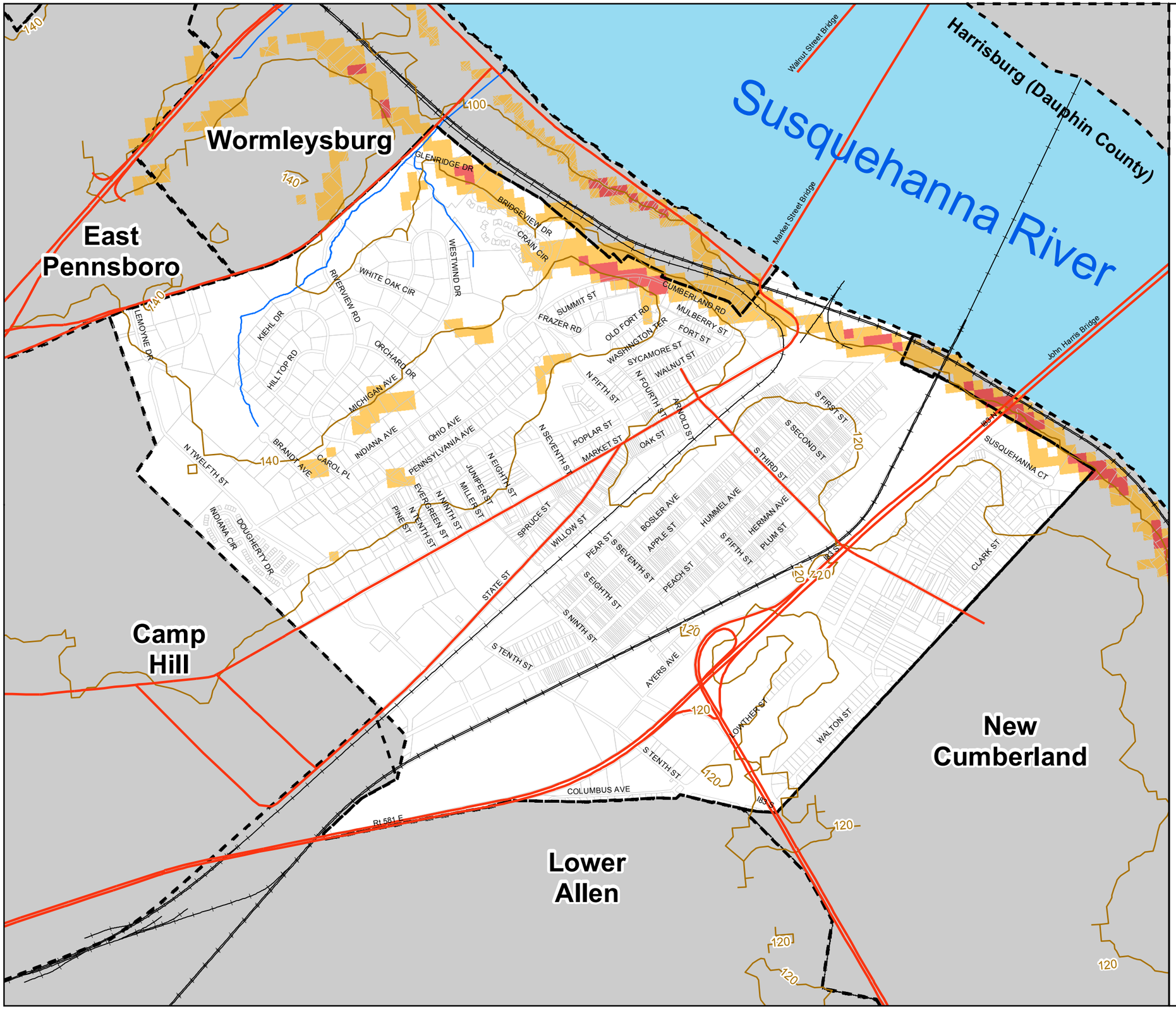

Legend

- Contour Lines (20 Meters)
- Slope 15 - 25%
- Slope >25%
- Major Roads
- Railroads
- Streams
- Water
- Parcels
- Municipal Boundaries

N

For GIS Data Sources, Please see Appendix 1

Cumberland County Inset

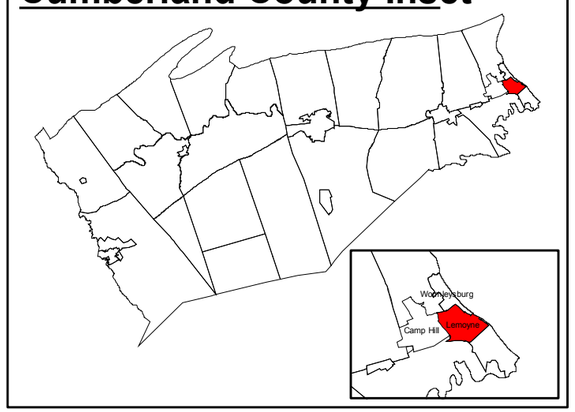

ARRO ENGINEERING & ENVIRONMENTAL CONSULTANTS OUT IN FRONT

RETTEW We answer to you.

Map E.3.1 Topography

Cumberland County Comprehensive Plan - Lemoyne -

Final Draft - January 9, 2009

0 250 500 1,000 1,500 2,000 2,500 Feet

1 inch = 1,000 feet

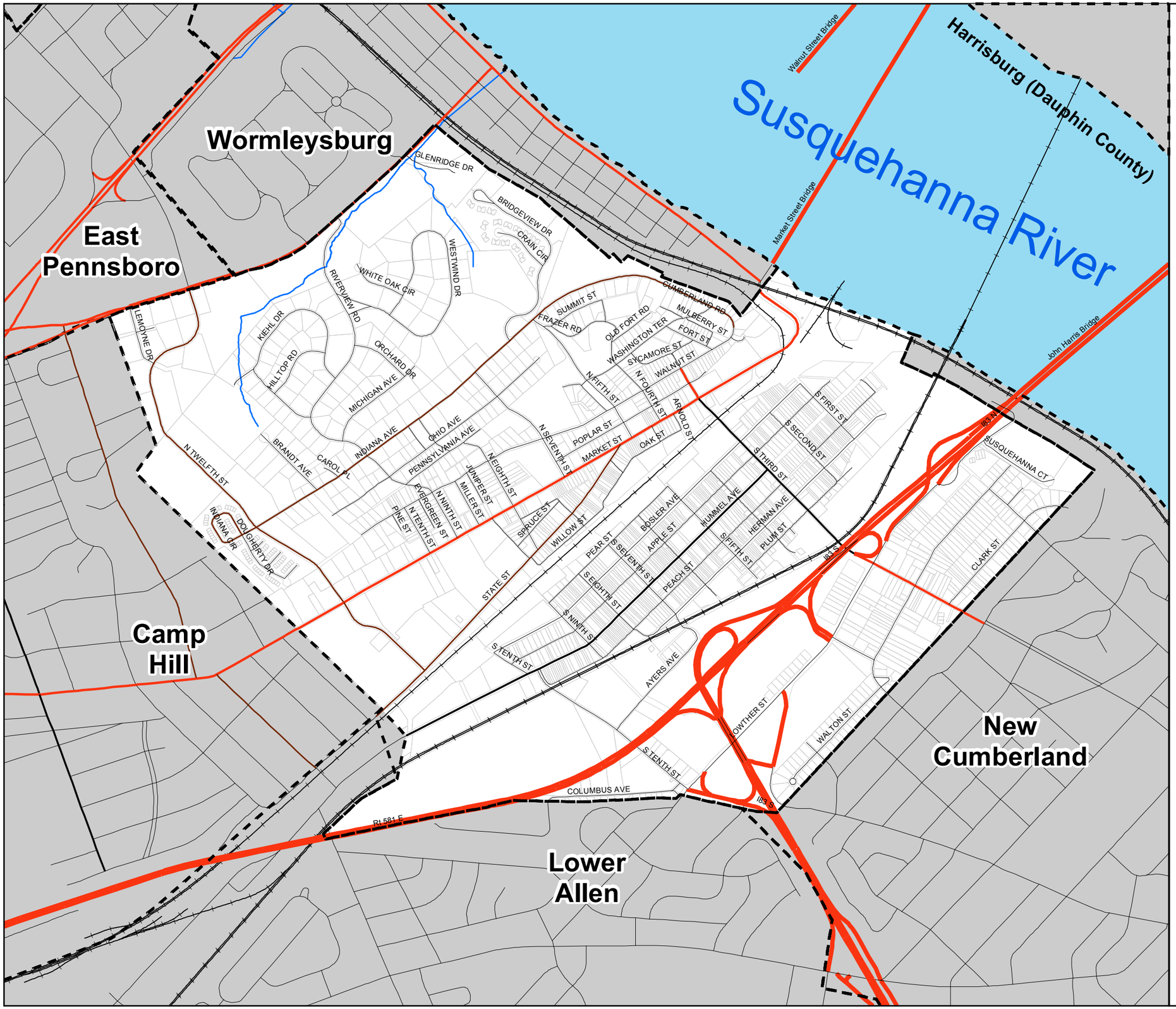

Legend

- Principal Arterial- Interstate and other Freeway
- Principal Arterial-Other
- Minor Arterial
- Collector
- Minor Collector
- Railroads
- Streams
- Water
- Parcels
- Municipal Boundaries

N

For GIS Data Sources, Please see Appendix 1

Cumberland County Inset

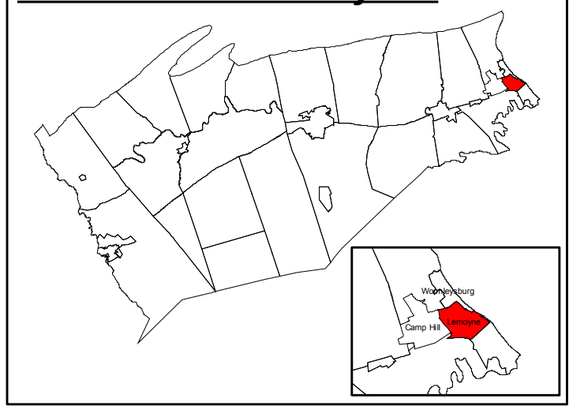

ARRO ENGINEERING & ENVIRONMENTAL CONSULTANTS OUT IN FRONT

RETTEW We answer to you.

Map E.4.1 Functional Classification

Cumberland County Comprehensive Plan - Lemoyne -

Final Draft - January 9, 2009

0 250 500 1,000 1,500 2,000 2,500 Feet

1 inch = 1,000 feet

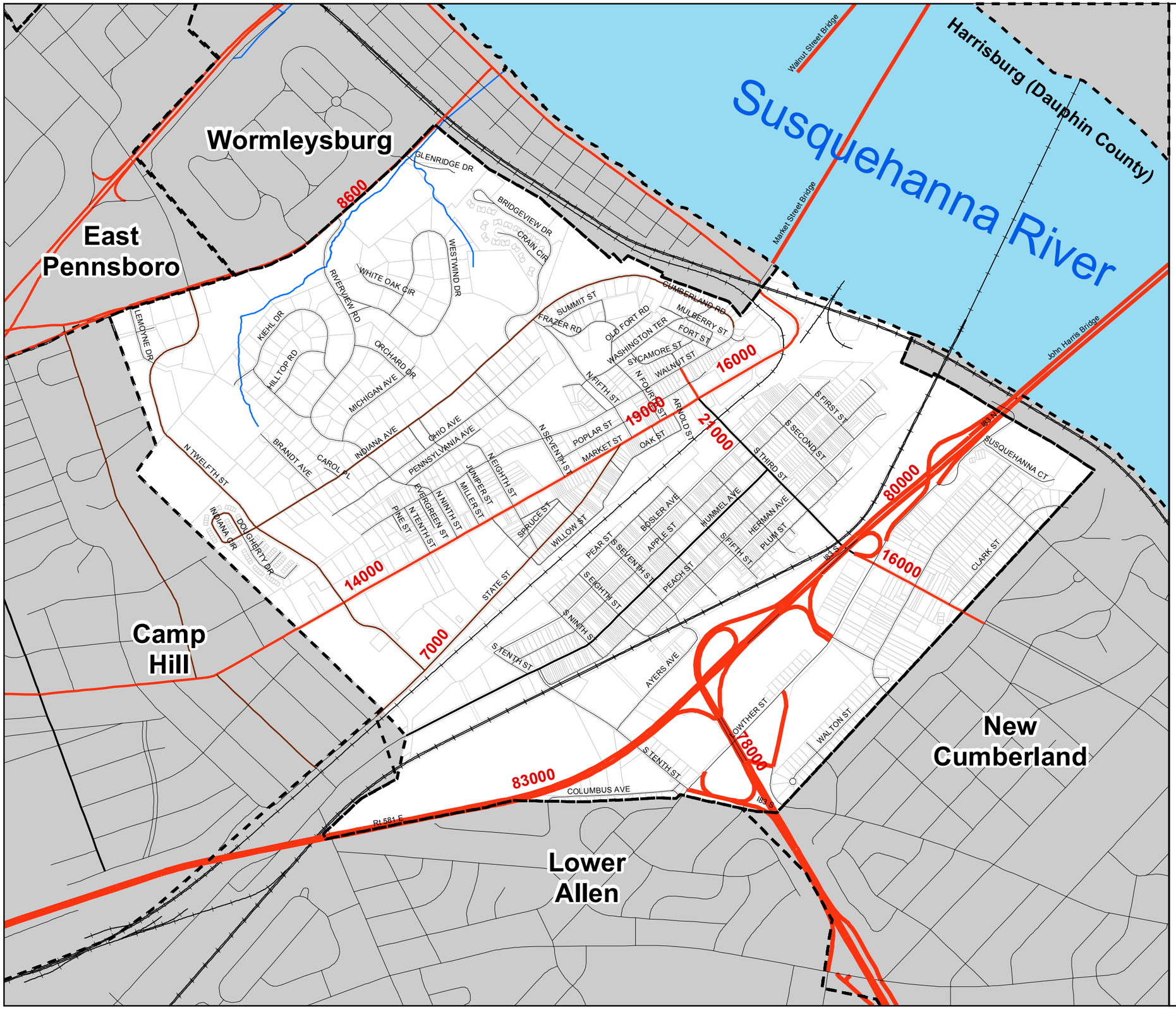

Legend

- 7000 Traffic Volume
- Principal Arterial- Interstate and other Freeway
- Principal Arterial-Other
- Minor Arterial
- Collector
- Minor Collector
- Railroads
- Streams
- Water
- Parcels
- Municipal Boundaries

For GIS Data Sources, Please see Appendix 1

N

Cumberland County Inset

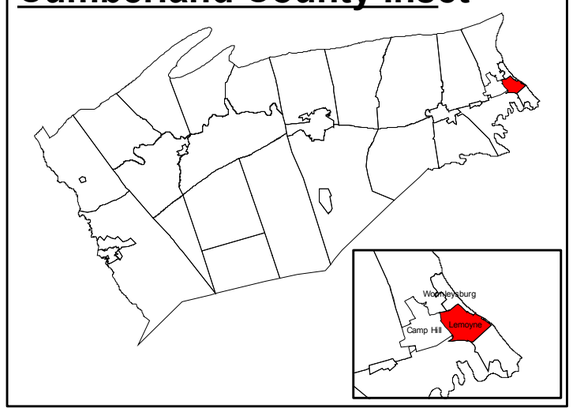

ARRO ENGINEERING & ENVIRONMENTAL CONSULTANTS OUT IN FRONT

RETTEW We answer to you.

Map E.4.2 Traffic Volume Map

Cumberland County Comprehensive Plan - Lemoyne -

Final Draft - January 9, 2009

0 250 500 1,000 1,500 2,000 2,500 Feet

1 inch = 1,000 feet

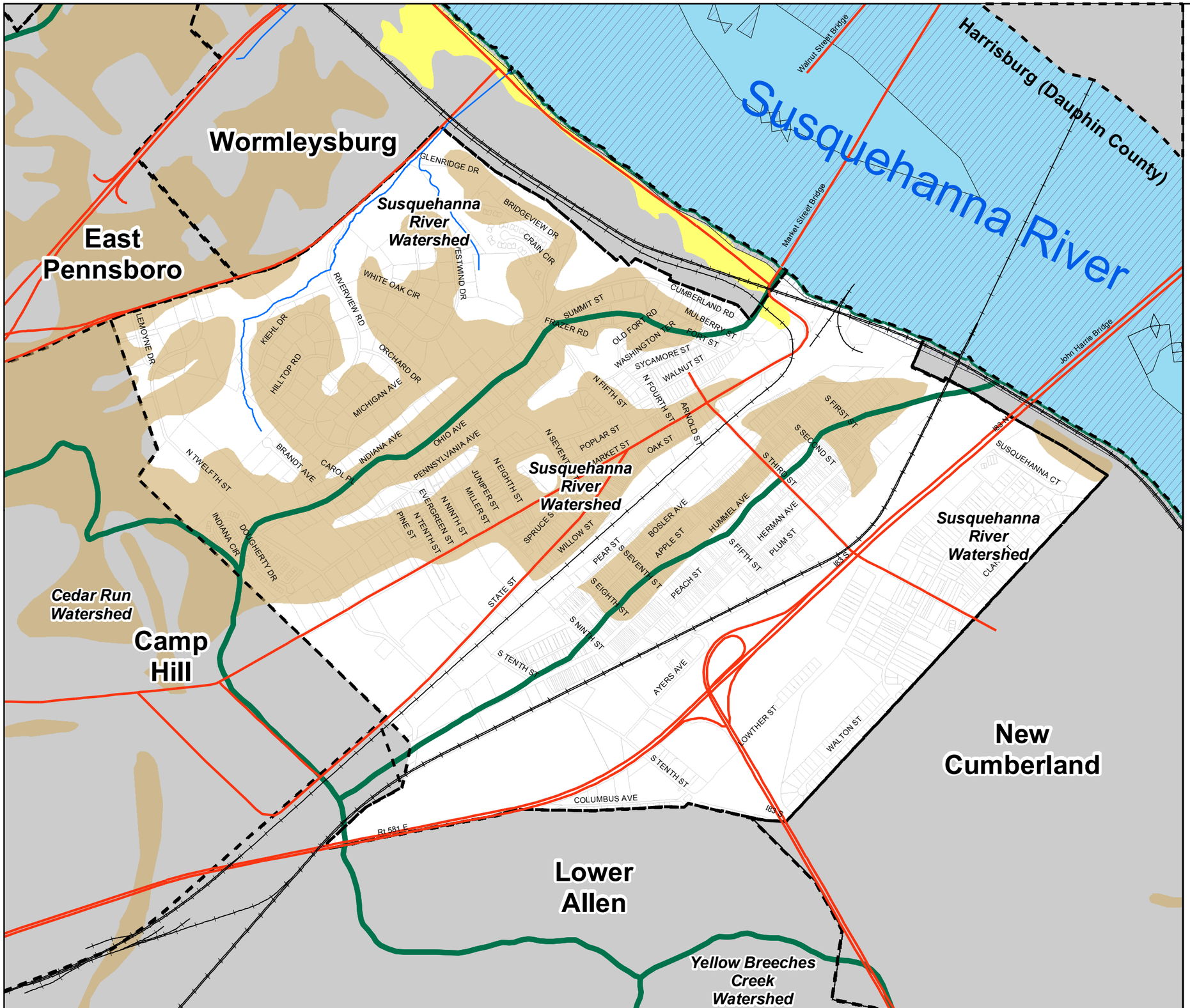

Legend

- Watersheds
- Wetlands
- Hydric Soils
- 100 Year Floodplain
- Major Roads
- Railroads
- Streams
- Water
- Parcels
- Municipal Boundaries

N

For GIS Data Sources, Please see Appendix 1

Cumberland County Inset

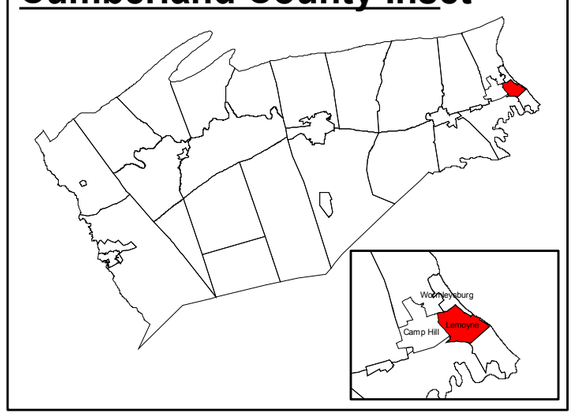

ARRO
ENGINEERING & ENVIRONMENTAL CONSULTANTS
OUT IN FRONT

RETTEW
We answer to you.

Map E.3.3 Watersheds/ Hydrology

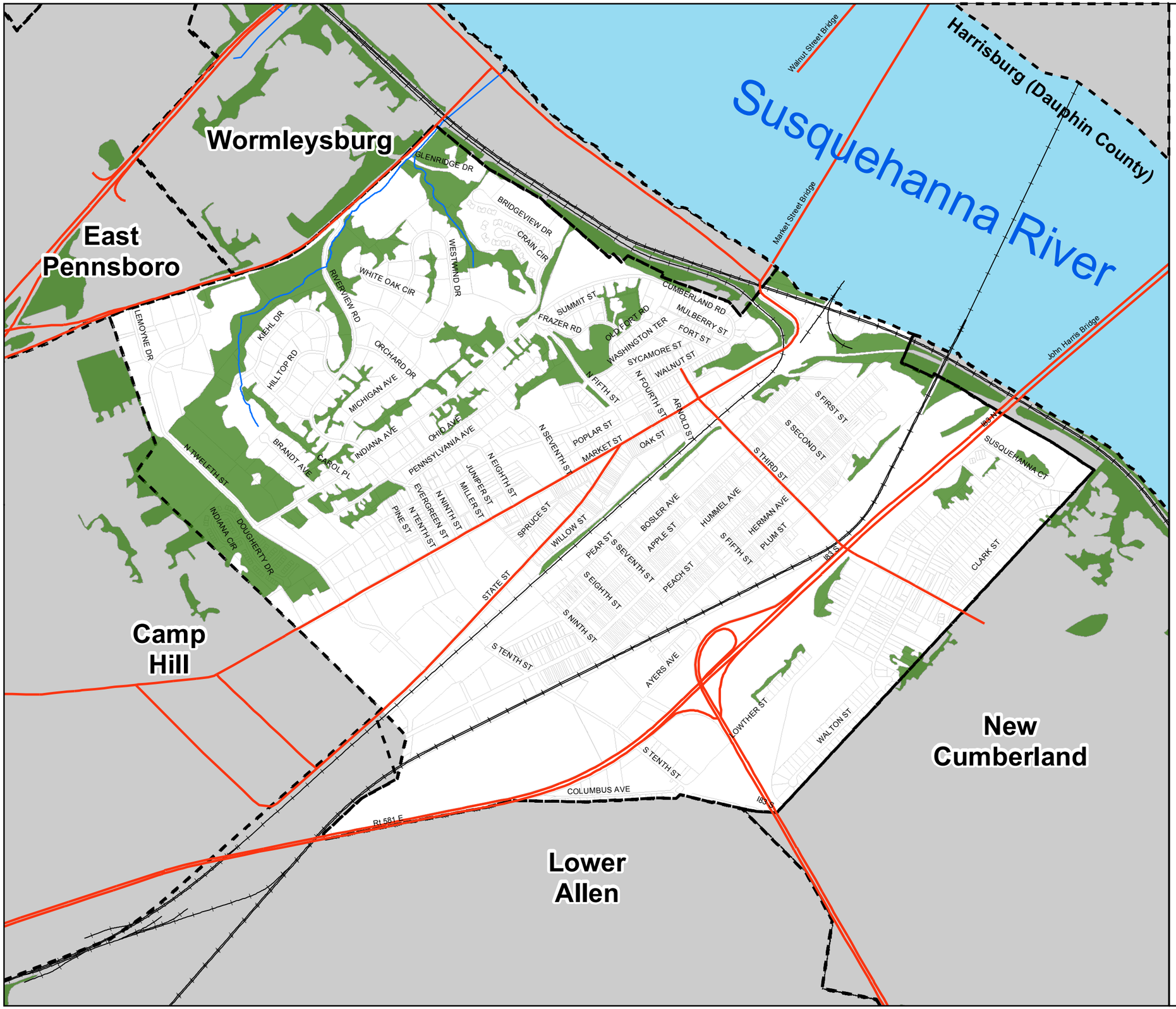

Cumberland County Comprehensive Plan - Lemoyne -

Final Draft - January 9, 2009

0 250 500 1,000 1,500 2,000 2,500 Feet

1 inch = 1,000 feet

Legend

- Woodlands
- Major Roads
- Railroads
- Streams
- Water
- Parcels
- Municipal Boundaries

N

For GIS Data Sources, Please see Appendix 1

Cumberland County Inset

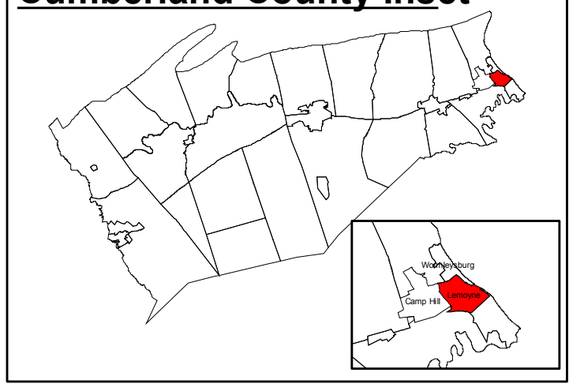

ARRO ENGINEERING & ENVIRONMENTAL CONSULTANTS OUT IN FRONT

RETTEW We answer to you.

Map E.3.5 Forested & Woodland Areas